

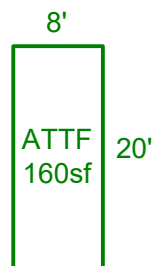
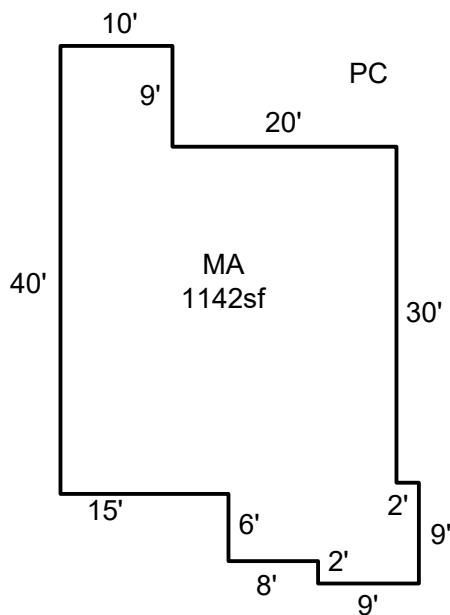
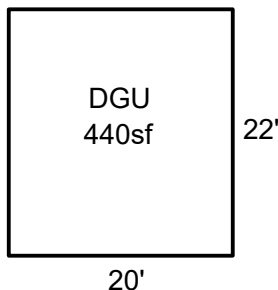
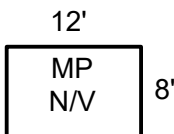
SKETCH/AREA TABLE ADDENDUM

SUBJECT INFO

File No.: 103815 Parcel No.: 091W10AC13200
 Property Address: 1012 N 4TH AV
 City: STAYTON County: Marion State: OR ZipCode: 97383
 Owner:
 Client: Client Address:
 Appraiser Name: Inspection Date:

SKETCH

103815
091W10AC13200



Sketch by ApexSketch

AREA CALCULATIONS SUMMARY

Code	Description	Factor	Net Size	Perimeter	Net Totals
GBA1	MP	1.0	96.0	40.0	96.0
GLA	MA	1.0	1142.0	160.0	1142.0
GLA2	ATTF	1.0	160.0	56.0	160.0
GAR	DGU	1.0	440.0	84.0	440.0

COMMENT TABLE 1

DRAWN BY SH 3-20-09
 UPDATED BY LK 3.6.26

COMMENT TABLE 2

3.5.26 SV/VEDQ GM

COMMENT TABLE 3

Net LIVABLE cnt 2 (rounded) 1,302
 Net BUILDING cnt 0 (rounded) 96