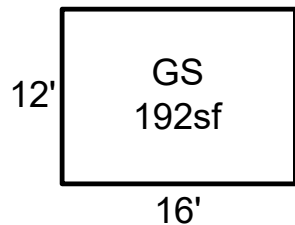


SKETCH/AREA TABLE ADDENDUM

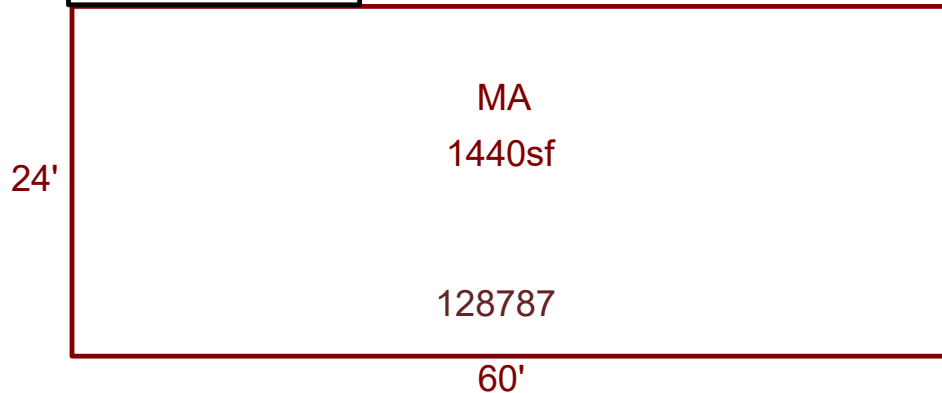
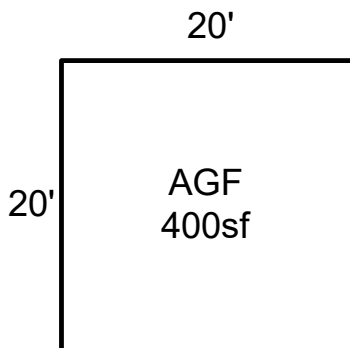
SUBJECT INFO

File No.: 105682 Parcel No.: 082W29DB02400
 Property Address: 7570 5TH ST SE
 City: TURNER County: State: OR ZipCode: 97392
 Owner:
 Client: Client Address:
 Appraiser Name: Inspection Date:

SKETCH



105682
082W29DB02400



Sketch by ApexSketch

AREA CALCULATIONS SUMMARY

Code	Description	Factor	Net Size	Perimeter	Net Totals
GBA	GS	1.0	192.0	56.0	192.0
GAR	AGF	1.0	400.0	80.0	400.0
MFH	MA	1.0	1440.0	168.0	1440.0

COMMENT TABLE 1

DRAWN 11/01/10 by Tina
 UPDATED BY LK 3.6.26

COMMENT TABLE 2

2.20.26 CYCLE GM

COMMENT TABLE 3

Net LIVABLE	cnt	1	(rounded)	1,440
Net BUILDING	cnt	1	(rounded)	192