

# Rural Work Order Cover Sheet

RAM Transaction #: 597815

Year: 24 - 25

Account Numbers Involved: 518994 518996

Sequence #1: 518994 COMBINED INTO 518996. MARION COUNTY CASE NO. 23-005. ACREAGE SET TO ZERO IN PREPARATION OF CANCELLATION. Changes from 1 acre to 0 acres -1

Sequence #2: 518994 COMBINED INTO 518996. MARION COUNTY CASE NO. 23-005. CHANGES FROM 1 ACRES TO 2 ACRES +1

Sequence #3: ACREAGE CORRECTION PER DEED. CHANGES FROM 2 ACRES TO 1.86 ACRES -.14

Sequence #4: \_\_\_\_\_

Sequence #5: \_\_\_\_\_

Check For:					Forms Included:	
	<u>Yes</u>	<u>No</u>		<u>Yes</u>	<u>No</u>	<u>✓</u>
Move Building Permits	<input type="checkbox"/>	<input checked="" type="checkbox"/>	Fire Patrol (Email Supervisor)	<input type="checkbox"/>	<input checked="" type="checkbox"/>	RAM Report <input checked="" type="checkbox"/>
Move Photos	<input type="checkbox"/>	<input checked="" type="checkbox"/>	Multi-Section	<input type="checkbox"/>	<input checked="" type="checkbox"/>	Processing Forms <input checked="" type="checkbox"/>
Update Apex	<input type="checkbox"/>	<input checked="" type="checkbox"/>	Tagged for 2 <sup>nd</sup> year Reset	<input type="checkbox"/>	<input checked="" type="checkbox"/>	Before and After Maps <input checked="" type="checkbox"/>
Update Account Notes	<input type="checkbox"/>	<input checked="" type="checkbox"/>	Exemptions	<input type="checkbox"/>	<input checked="" type="checkbox"/>	Multi-Section Processing Form <input type="checkbox"/>
PAT LIAB	<input type="checkbox"/>	<input checked="" type="checkbox"/>	Update Tracker	<input type="checkbox"/>	<input checked="" type="checkbox"/>	Calculation Form(s) <input type="checkbox"/>

Miscellaneous Notes: Email Cartography to cancel 518994 after complete

Appraiser: GRH Date: 04.26.24

Appraisal Review: WWILLIAMS Date: 5.7.24

Data Entry: Chris Date: 5/8/24

Tax Year	Account ID	Transaction	Voucher Sr	Recorded Date	Cartog	Operation	Voucher Notes	Code	+/-	Size	Size Type
2024	518994	597815	1	10/18/2023 11:26	JMS	COMBINATION - FROM	518994 COMBINED INTO 518996. MARION COUNTY CASE NO. 23-005. ACREAGE SET TO ZERO IN PREPARATION OF CANCELLATION.	1410	-1		A
2024	518996	597815	2	10/18/2023 11:26	JMS	COMBINATION - TO	518994 COMBINED INTO 518996. MARION COUNTY CASE NO. 23-005.	1410	1		A
2024	518996	597815	3	10/18/2023 11:26	JMS	SIZE CHANGE	ACREAGE CORRECTION PER DEED.	1410	-0.14		A

# Rural Work Order Processing Form

One Page Per Account

518996 MTL

Sequence #: 1&2 of 3 Account Number: 062W24D001400 RAM Transaction ID: 597815

Type:  COM  LLA  PPT  SEG  SUB  AC  R of W  Vacate  Map Maintenance

## Account Details

Ma Sa Nh: 04/06/000 Prop Class: 451 RMV Class: 451  
 Assigned Appraiser: GRH Part of Unit: Yes  or No  Fire Patrol: Yes  or No

## Land Fragment

Account From	Code Area	Liab Yr	Land Class	LUC	Value Source	# of Acres	Zone	Land Adjustments
518996	01410		2bd	005	Rural Restrictive	1.0	REST	GSOIL
518994	01410		2bd	005	Rural Restrictive	1.0	REST	GSOIL

Total Acres: 2

## Improvements

Account From	Code Area	Imp ID	Stat Class	Description	Account From	Code Area	Imp ID	Stat Class	Description

Adjustments: \_\_\_\_\_

## Exception

New MAV: 258,000  Sys Calc  No Change to MAV

# Rural Work Order Processing Form

One Page Per Account

518996 MTL

Sequence #: 3 of 3 Account Number: 062W24D001500 RAM Transaction ID: 597815

Type:  COM  LLA  PPT  SEG  SUB  AC  R of W  Vacate  Map Maintenance

## Account Details

Ma Sa Nh: 04/06/000 Prop Class: 451 RMV Class: 451  
 Assigned Appraiser: GRH Part of Unit: Yes  or No  Fire Patrol: Yes  or No

## Land Fragment

Account From	Code Area	Liab Yr	Land Class	LUC	Value Source	# of Acres	Zone	Land Adjustments
518996	01410		2bd	005	Rural Restrictive	1.86	REST	GSOIL

Total Acres: 1.86

## Improvements

Account From	Code Area	Imp ID	Stat Class	Description	Account From	Code Area	Imp ID	Stat Class	Description

Adjustments: \_\_\_\_\_

## Exception

New MAV: \_\_\_\_\_  Sys Calc  No Change to MAV

Before

06 2W 24D

06 2W 24D



**MARION COUNTY, OREGON**  
 SE 1/4 SEC 24 T6S R2W W.M.  
 SCALE 1" = 200'

**LEGEND**


- LINE TYPES**
- Taxlot Boundary
  - Road Right-of-Way
  - Railroad Right-of-Way
  - Private Road ROW
  - Subdivision Plat Boundary
  - Waterline - Taxlot Boundary
  - Waterline - Non Boundary
  - Historical Boundary
  - Easement
  - Railroad Centerline
  - Taxcode Line
  - Map Boundary
- SYMBOL TYPES**
- Survey Monument
  - Road Station
  - DIC Corner
  - 1/16th Section Cor
  - 1/4 Section Cor
  - 16 1/8 Section Corner
  - 21 22

**NUMBERS**  
 Tax Code Number  
**000 00 00 0**


Acreage All Acres, Acre and Acre Acres, etc. using only 0.25 AC portions of the Acrelot within public ROWs.

**NOTES**  
 Tick Marks: If a tick mark is indicated on the road or a line, then the dimension goes to the tick mark. This is used when dimensions extend into public right-of-ways.

**CANCELLED NUMBERS**



DISCLAIMER: THIS MAP WAS PREPARED FOR ASSESSMENT PURPOSES ONLY



FOR ADDITIONAL MAPS VISIT OUR WEBSITE AT [www.marion.or.us](http://www.marion.or.us)

PLOT DATE: 10/17/2015

06 2W 24D

06 2W 24D

After

06 2W 24D

06 2W 24D

06 2W 24D

06 2W 24D



**MARION COUNTY, OREGON**  
SE1/4 SEC24 T6S R2W W.M.  
SCALE 1" = 200'

**LEGEND**

- LINE TYPES**
- Taxlot Boundary
  - Historical Boundary
  - Road Right-of-Way
  - Railroad Right-of-Way
  - Private Road ROW
  - Subdivision Plat Bndry
  - Waterline - Taxlot Bndry
  - Waterline - Non Bndry
  - Easement
  - Railroad Centerline
  - Taxcode Line
  - Map Boundary

- CORNER TYPES**
- + 1/4 Section Cor.
  - ⊙ D/LC Corner
  - ⊕ 1/4 Section Cor.
  - ⊕ 15' Section Corner
  - ⊕ 21' 22' Section Corner

**NUMBERS**

Tax Code Number  
**00 00 0**

Acres  
0.29 AC

All acres listed are Net Acres, excluding any portions of the taxlot within public ROWs


**NOTES**

Tick Marks: A tick mark in the road indicates that the labeled dimension extends into the public ROW



CANCELLED NUMBERS
1500

DISCLAIMER: THIS MAP WAS PREPARED FOR ASSESSMENT PURPOSES ONLY



FOR ADDITIONAL MAPS VISIT OUR WEBSITE AT [www.co.marion.or.us](http://www.co.marion.or.us)

PLOT DATE: 3/4/2024

